

**Prasad V. Potluri Siddhartha Institute of Technology
(Autonomous)**

Kanuru, Vijayawada –520007

(Affiliated to JNTUK, Accredited by NBA, ISO9001:2015 Certified Institution)

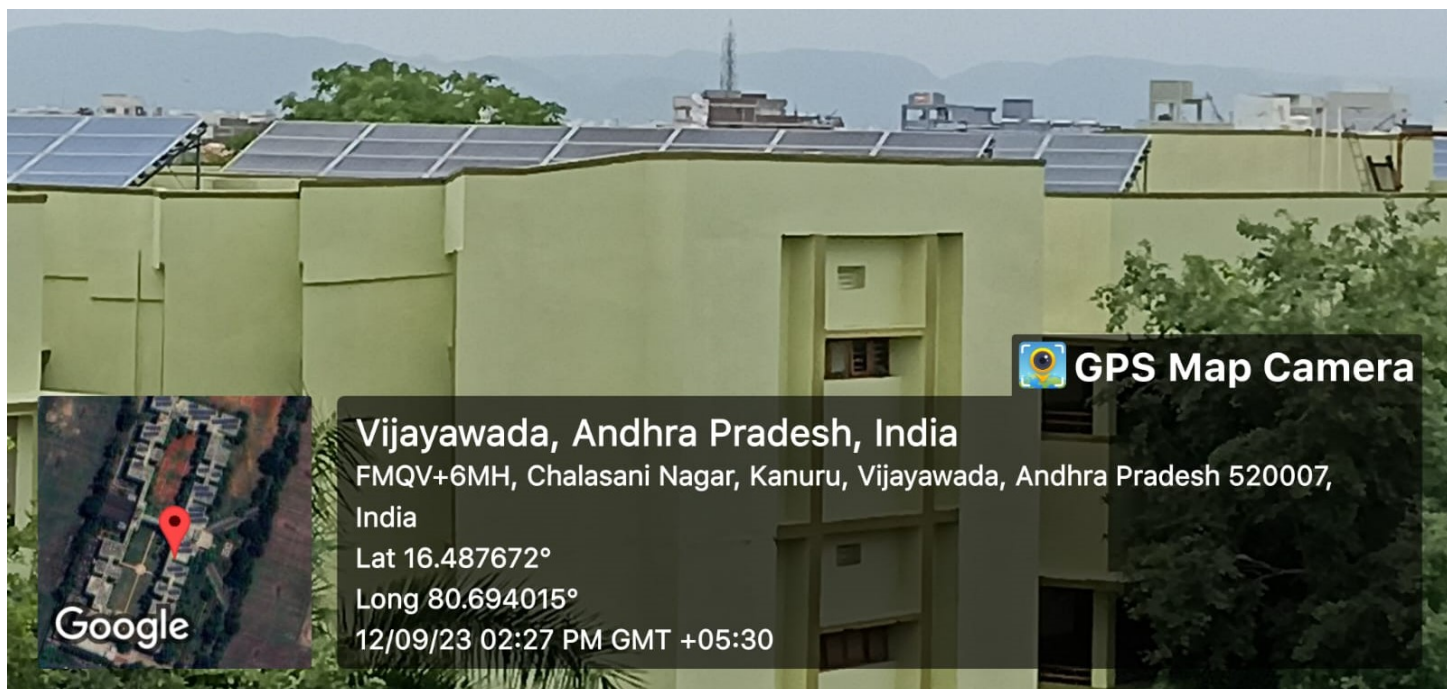


7.1.2 Geotagged Photographs of the facilities

SOLAR ENERGY



Vijayawada, Andhra Pradesh, India
FMQV+6MH, Chalasani Nagar, Kanuru, Vijayawada, Andhra Pradesh 520007,
India
Lat 16.488101°
Long 80.693847°
12/09/23 02:26 PM GMT +05:30




Vijayawada, Andhra Pradesh, India
FMQV+6MH, Chalasani Nagar, Kanuru, Vijayawada, Andhra Pradesh 520007,
India
Lat 16.487672°
Long 80.694015°
12/09/23 02:27 PM GMT +05:30

200 KW solar PV power plant with 377 Solar PV Modules on roof top of PVPSIT

WHEELING TO THE GRID WITH APCPDCL



 **GPS Map Camera**



Vijayawada, Andhra Pradesh, India
FMQV+6MH, Chalasani Nagar, Kanuru, Vijayawada, Andhra Pradesh
520007, India
Lat 16.487784°
Long 80.694034°
06/02/24 04:00 PM GMT +05:30



GPS Map Camera
Vijayawada, Andhra Pradesh, India
FMQV+6MH, Chalasani Nagar, Kanuru, Vijayawada, Andhra Pradesh
520007, India
Lat 16.487784°
Long 80.694034°
06/02/24 04:01 PM GMT +05:30



 **GPS Map Camera**



Vijayawada, Andhra Pradesh, India
FMQV+6MH, Chalasani Nagar, Kanuru, Vijayawada, Andhra Pradesh
520007, India
Lat 16.487784°
Long 80.694034°
06/02/24 04:01 PM GMT +05:30

CLASSROOM AUTOMATION
SENSOR BASED ENERGY CONSERVATION



 **GPS Map Camera**

Vijayawada, Andhra Pradesh, India

FMQV+6MH, Chalasani Nagar, Kanuru, Vijayawada, Andhra Pradesh


520007, India

Lat 16.488254°

Long 80.693806°

06/02/24 03:28 PM GMT +05:30


 Google




 **GPS Map Camera**


Vijayawada, Andhra Pradesh, India
FMQV+9QQ, Chalasani Nagar, Kanuru, Vijayawada, Andhra Pradesh
520007, India
Lat 16.488509°
Long 80.69437°
06/02/24 03:27 PM GMT +05:30





 **GPS Map Camera**

Vijayawada, Andhra Pradesh, India
FMQV+9QQ, Chalasani Nagar, Kanuru, Vijayawada, Andhra Pradesh
520007, India
Lat 16.488494°
Long 80.694346°
06/02/24 03:27 PM GMT +05:30



USE OF LED BULBS/ POWER EFFICIENT EQUIPMENT



GPS Map Camera



Vijayawada, Andhra Pradesh, India

FMPV+W9W, Chalasani Nagar, Kanuru, Vijayawada, Andhra Pradesh

520007, India

Lat 16.487183°


Long 80.693384°

12/09/23 02:42 PM GMT +05:30

POWER EFFICIENT FANS



POWER EFFICIENT FANS



POWER EFFICIENT FANS



USE OF LED BULBS



USE OF LED BULBS